

Portion of Revised Flood Insurance Rate Map (FIRM); Panel Number 180147 0015 B; Issued on June 29, 2006 & effective July 31, 2006 (page 2 of 2)

LEGEND



SPECIAL FLOOD HAZARD AREAS INUNDATED BY 100-YEAR FLOOD

- ZONE A** No base flood elevations determined.
- ZONE AE** Base flood elevations determined.
- ZONE AH** Flood depths of 1 to 3 feet (usually areas of ponding); base flood elevations determined.
- ZONE AO** Flood depths of 1 to 3 feet (usually sheet flow on sloping terrain); average depths determined. For areas of alluvial fan flooding, velocities also determined.
- ZONE A99** To be protected from 100-year flood by Federal flood protection system under construction ; no base flood elevation determined.
- ZONE V** Coastal flood with velocity hazard (wave action); no base flood elevations determined.
- ZONE VE** Coastal flood with velocity hazard (wave action); base flood elevations determined.



FLOODWAY AREAS IN ZONE AE



OTHER FLOOD AREAS

- ZONE X** Areas of 500-year flood; areas of 100-year flood with average depths of less than 1 foot or with drainage areas less than 1 square mile; and areas protected by levees from 100-year flood.



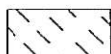
OTHER AREAS

- ZONE X** Areas determined to be outside 500-year floodplain.
- ZONE D** Areas in which flood hazards are undetermined.

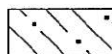
UNDEVELOPED COASTAL BARRIERS



Identified
1983



Identified
1990



Otherwise
Protected Areas

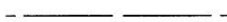
Coastal barrier areas are normally located within or adjacent to Special Flood Hazard Areas.




Floodplain Boundary



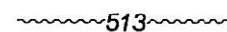
Floodway Boundary




Zone D Boundary



Boundary Dividing Special Flood Hazard Zones, and Boundary Dividing Areas of Different Coastal Base Flood Elevations Within Special Flood Hazard Zones.



Base Flood Elevation Line; Elevation in Feet. See Map Index for Elevation Datum.



Cross Section Label

(EL 987)

RM7 X

Base Flood Elevation in Feet Where Uniform Within Zone. See Map Index for Elevation Datum.

Elevation Reference Mark

● M2

River Mile

* Referenced to the National Geodetic Vertical Datum of 1929

NOTES

This map is for use in administering the National Flood Insurance Program; it does not necessarily identify all areas subject to flooding, particularly from local drainage sources of small size, or all planimetric features outside Special Flood Hazard Areas. The community map repository should be consulted for more detailed data on BFE's, and for any information on floodway delineations, prior to use of this map for property purchase or construction purposes.

Areas of Special Flood Hazard (100-year flood) include Zones A, AE, A1-A30, AH, AO, A99, V, VE, and V1-V30.

Certain areas not in Special Flood Hazard Areas may be protected by flood control structures.

Boundaries of the floodways were computed at cross sections and interpolated between cross sections. The floodways were based on hydraulic considerations with regard to requirements of the Federal Emergency Management Agency.

Floodway widths in some areas may be too narrow to show to scale. Refer to Floodway Data table where floodway width is shown at 1/20 inch.

Corporate limits shown are current as of the date of this map. The user should contact appropriate community officials to determine if corporate limits have changed subsequent to the issuance of this map.

This map may incorporate approximate boundaries of Coastal Boundaries Resource System Units and / or Otherwise Protected Areas established under the Coastal Barrier Improvement Act of 1990 (PL 101-591).

For community map revision history prior to countywide map, see Section 6.0 of the Flood Insurance Study Report.

For adjoining map panels and base map source see separately printed Map Index.

MAP REPOSITORY

Refer to Repository Listing on Map Index

FLOOD INSURANCE RATE MAP EFFECTIVE:

AUGUST 17, 1981

EFFECTIVE DATE(S) OF REVISIONS(S) TO THIS PANEL:

SEPTEMBER 12, 1975

FLOOD INSURANCE RATE MAP REVISIONS:

Refer to the FLOOD INSURANCE RATE MAP EFFECTIVE date shown on this map to determine when actuarial rates apply to structures in the zones where elevations or depths have been established.

To determine if flood insurance is available, contact your insurance agent or call the National Flood Insurance Program at (800) 638-6620.